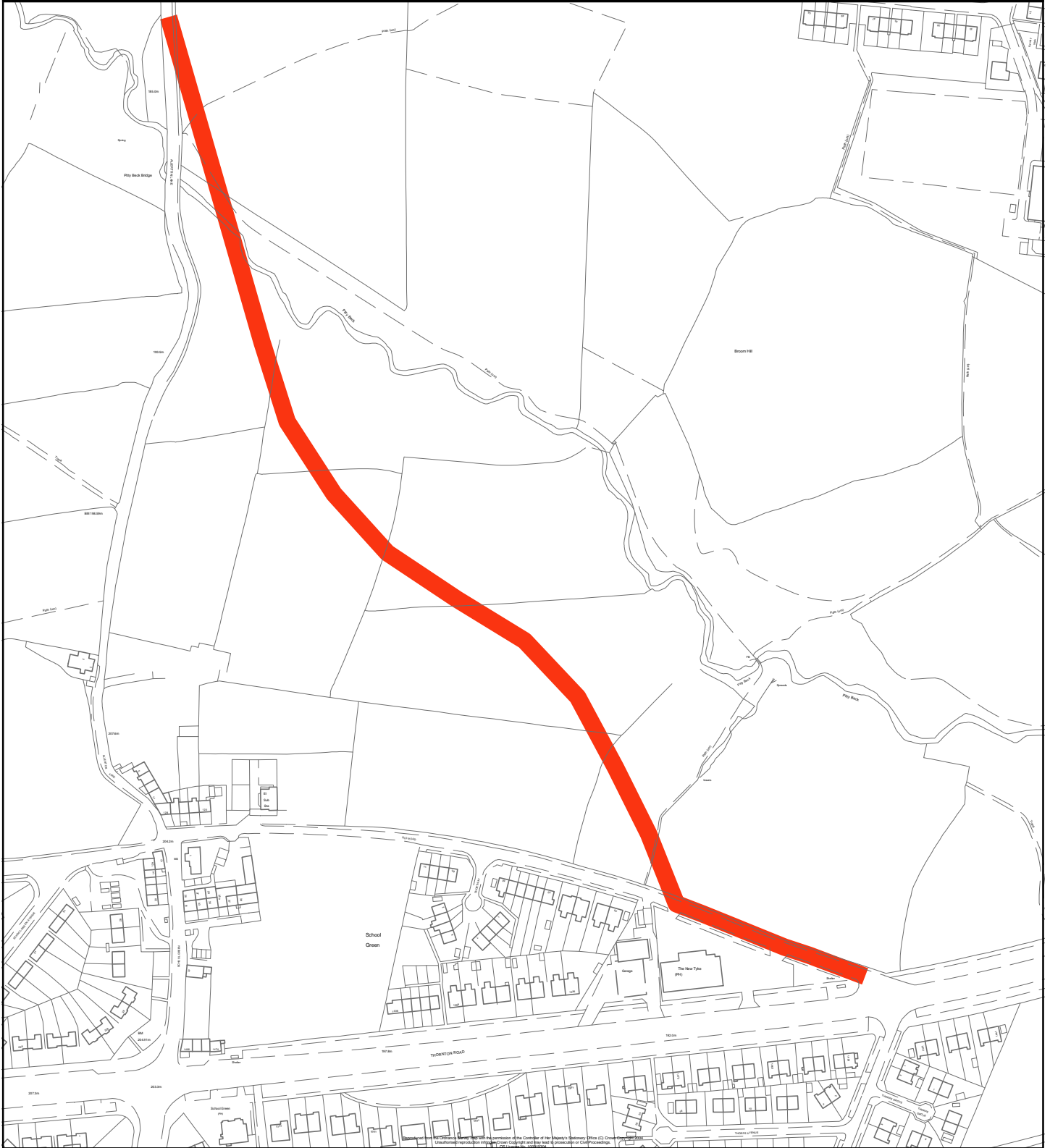




Replacement Unitary Development Plan for the Bradford District Post Inquiry Modifications



| | | |
|---|----------------------------------|--|
| Mod. reference MOD/BW/TM/2A | Scale. 1:3,000 | Key.  Delete Highway Improvement Line BW/TM20.9 |
| Site reference BW/TM20.9 | Site Area. N/A | |
| Address Allerton Lane/Old Road, Bradford. | OS Grid Ref. SE 1133SW | |
|  NORTH | | © Crown copyright. All rights reserved. City of Bradford Metropolitan District Council 100019304 |